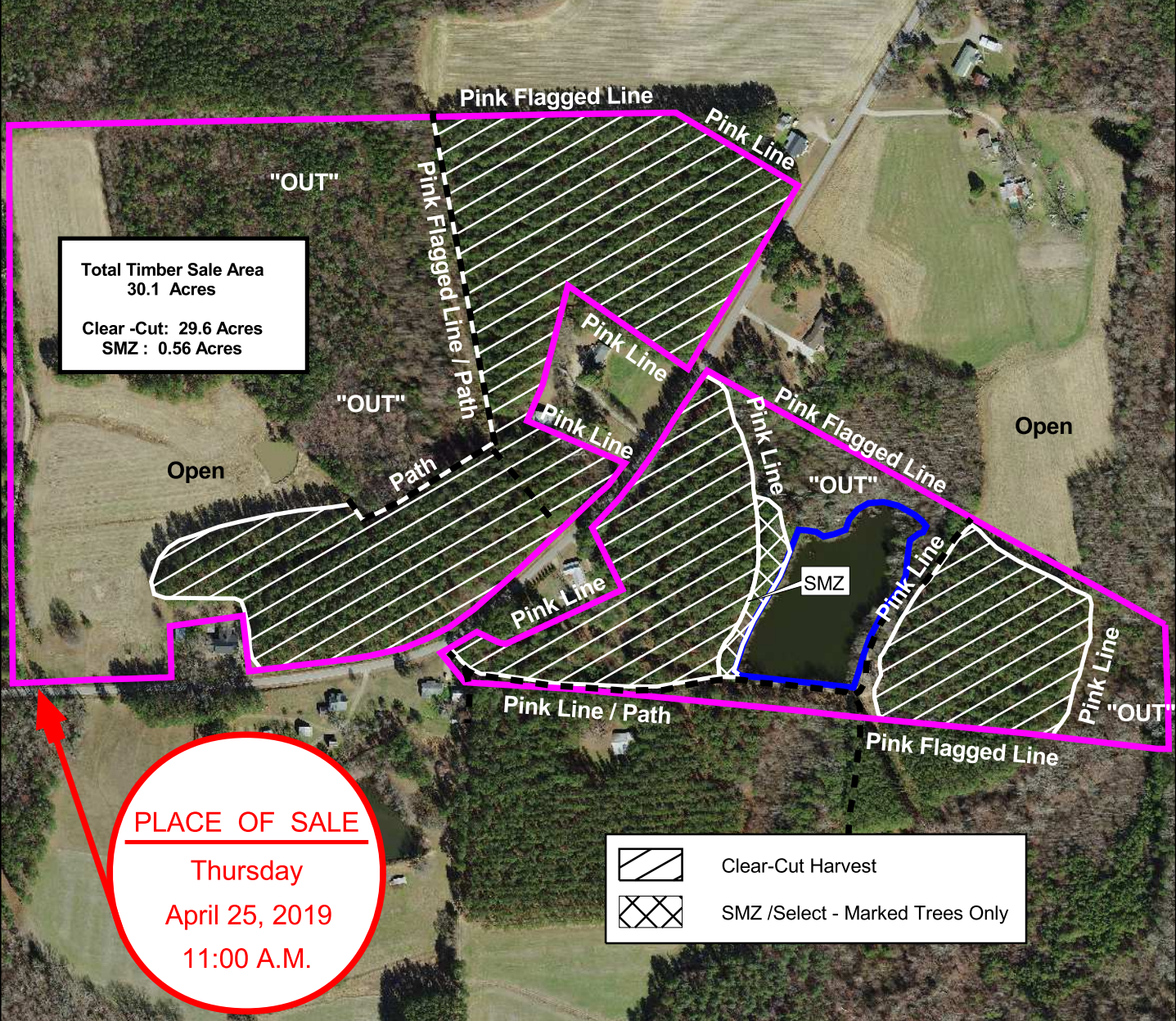




This map is not a certified survey and has not been reviewed by a local government agency for compliance with any applicable land development regulations and has not been reviewed for compliance with recoding requirements for plats.

Timber buyer and Logger are responsible for implementation of applicable river rules and BMP's.

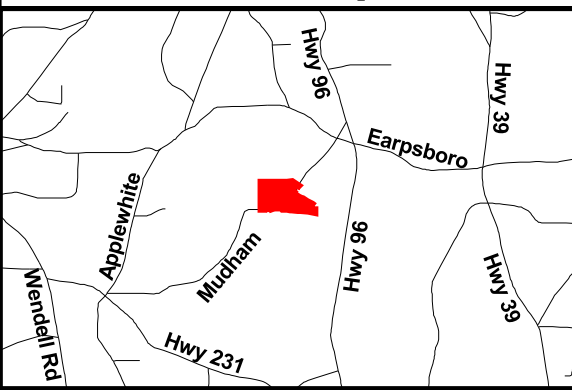


Total Timber Sale Area
30.1 Acres

Clear -Cut: 29.6 Acres
SMZ : 0.56 Acres

	Clear-Cut Harvest
	SMZ /Select - Marked Trees Only

Location Map



Vivian Richardson Creech
Timber Sale Map, Spring 2019

Johnston County, North Carolina

DATE: March 29, 2019	SCALE: 1:4800
DRAWN BY: Bradley J Rawlings	APPROVED BY: Bradley J Rawlings

 **RAWLINGS CONSULTING FORESTRY, PLLC**
P.O. Box 1134
Wendell, North Carolina 27591

Voice/Fax: 919-365-5451 www.rawlingsforestry.com Toll Free: 800-457-1121